

HANGING ROCK STATE PARK

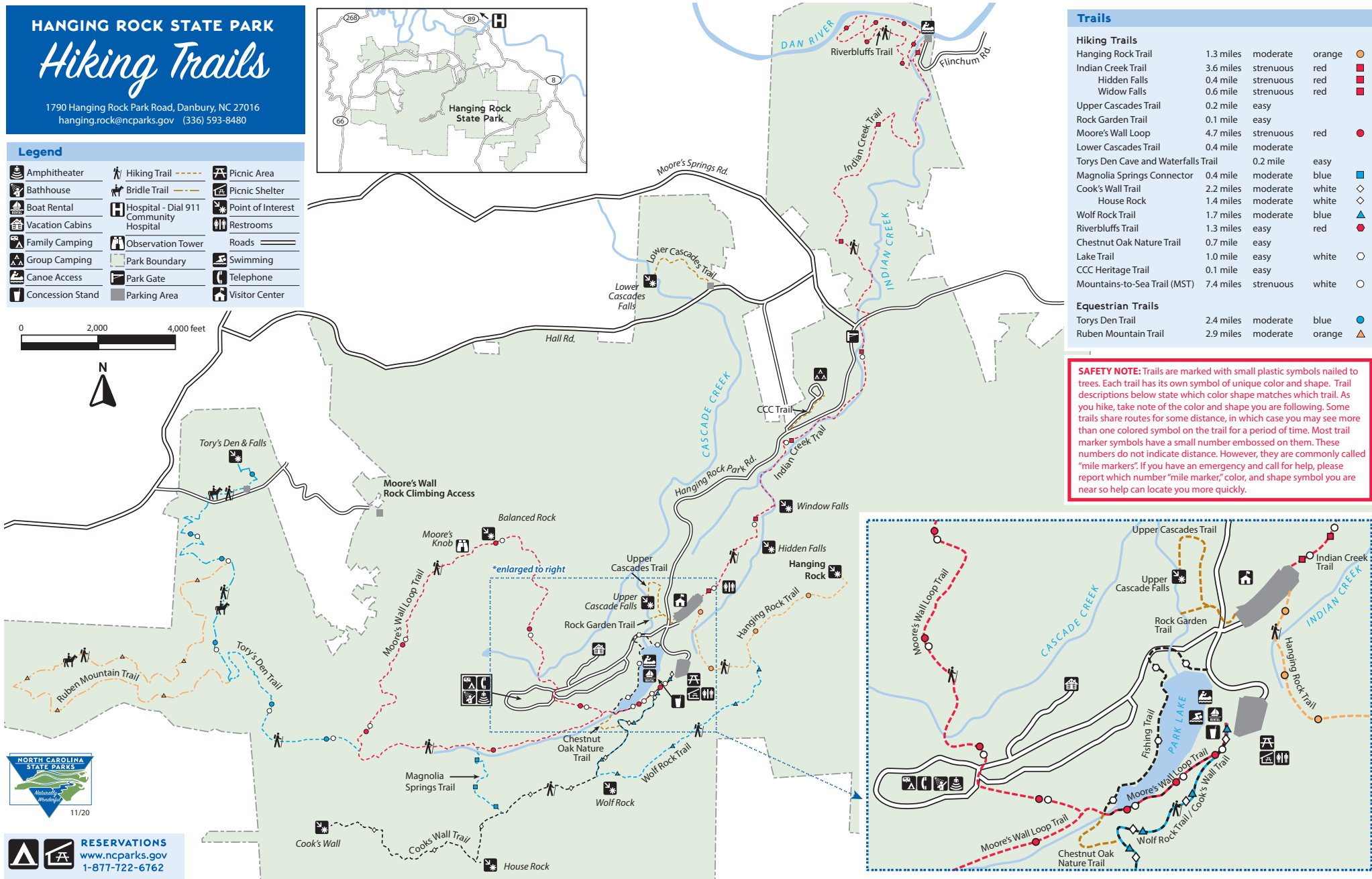
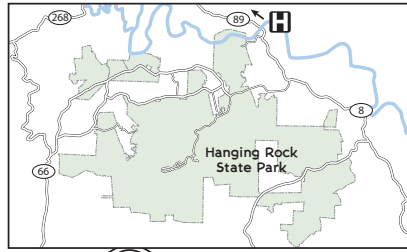
Hiking Trails

1790 Hanging Rock Park Road, Danbury, NC 27016
 hanging.rock@ncparks.gov (336) 593-8480

Legend

- | | | |
|------------------|--|-------------------|
| Amphitheater | Hiking Trail | Picnic Area |
| Bathhouse | Bridle Trail | Picnic Shelter |
| Boat Rental | Hospital - Dial 911 Community Hospital | Point of Interest |
| Vacation Cabins | Restrooms | Roads |
| Family Camping | Observation Tower | Swimming |
| Group Camping | Park Boundary | Telephone |
| Canoe Access | Park Gate | Visitor Center |
| Concession Stand | Parking Area | |

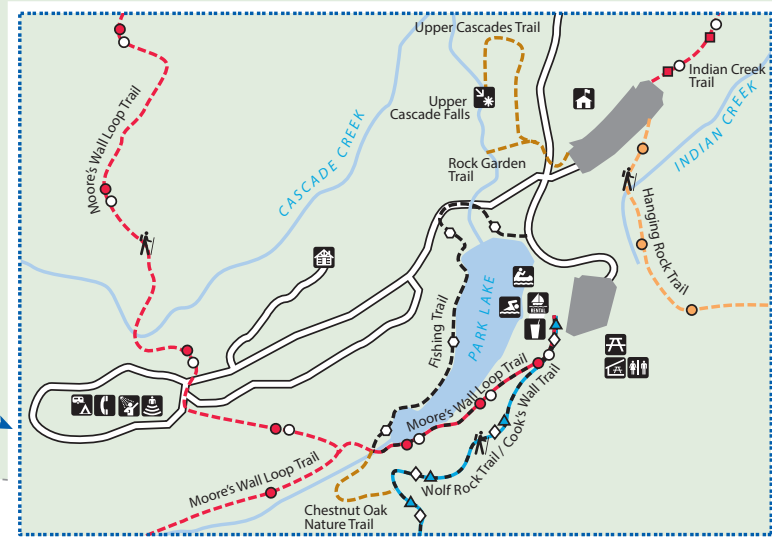
0 2,000 4,000 feet



Trails

Hiking Trails			
Hanging Rock Trail	1.3 miles	moderate	orange ●
Indian Creek Trail	3.6 miles	strenuous	red ■
Hidden Falls	0.4 mile	strenuous	red ■
Widow Falls	0.6 mile	strenuous	red ■
Upper Cascades Trail	0.2 mile	easy	
Rock Garden Trail	0.1 mile	easy	
Moore's Wall Loop	4.7 miles	strenuous	red ●
Lower Cascades Trail	0.4 mile	moderate	
Torys Den Cave and Waterfalls Trail	0.2 mile	easy	
Magnolia Springs Connector	0.4 mile	moderate	blue ■
Cook's Wall Trail	2.2 miles	moderate	white ◆
House Rock	1.4 miles	moderate	white ◆
Wolf Rock Trail	1.7 miles	moderate	blue ▲
Riverbluffs Trail	1.3 miles	easy	red ●
Chestnut Oak Nature Trail	0.7 mile	easy	
Lake Trail	1.0 mile	easy	white ○
CCC Heritage Trail	0.1 mile	easy	white ○
Mountains-to-Sea Trail (MST)	7.4 miles	strenuous	white ○
Equestrian Trails			
Torys Den Trail	2.4 miles	moderate	blue ●
Ruben Mountain Trail	2.9 miles	moderate	orange ▲

SAFETY NOTE: Trails are marked with small plastic symbols nailed to trees. Each trail has its own symbol of unique color and shape. Trail descriptions below state which color shape matches which trail. As you hike, take note of the color and shape you are following. Some trails share routes for some distance, in which case you may see more than one colored symbol on the trail for a period of time. Most trail marker symbols have a small number embossed on them. These numbers do not indicate distance. However, they are commonly called "mile markers". If you have an emergency and call for help, please report which number "mile marker," color, and shape symbol you are near so help can locate you more quickly.



RESERVATIONS
www.ncparks.gov
 1-877-722-6762