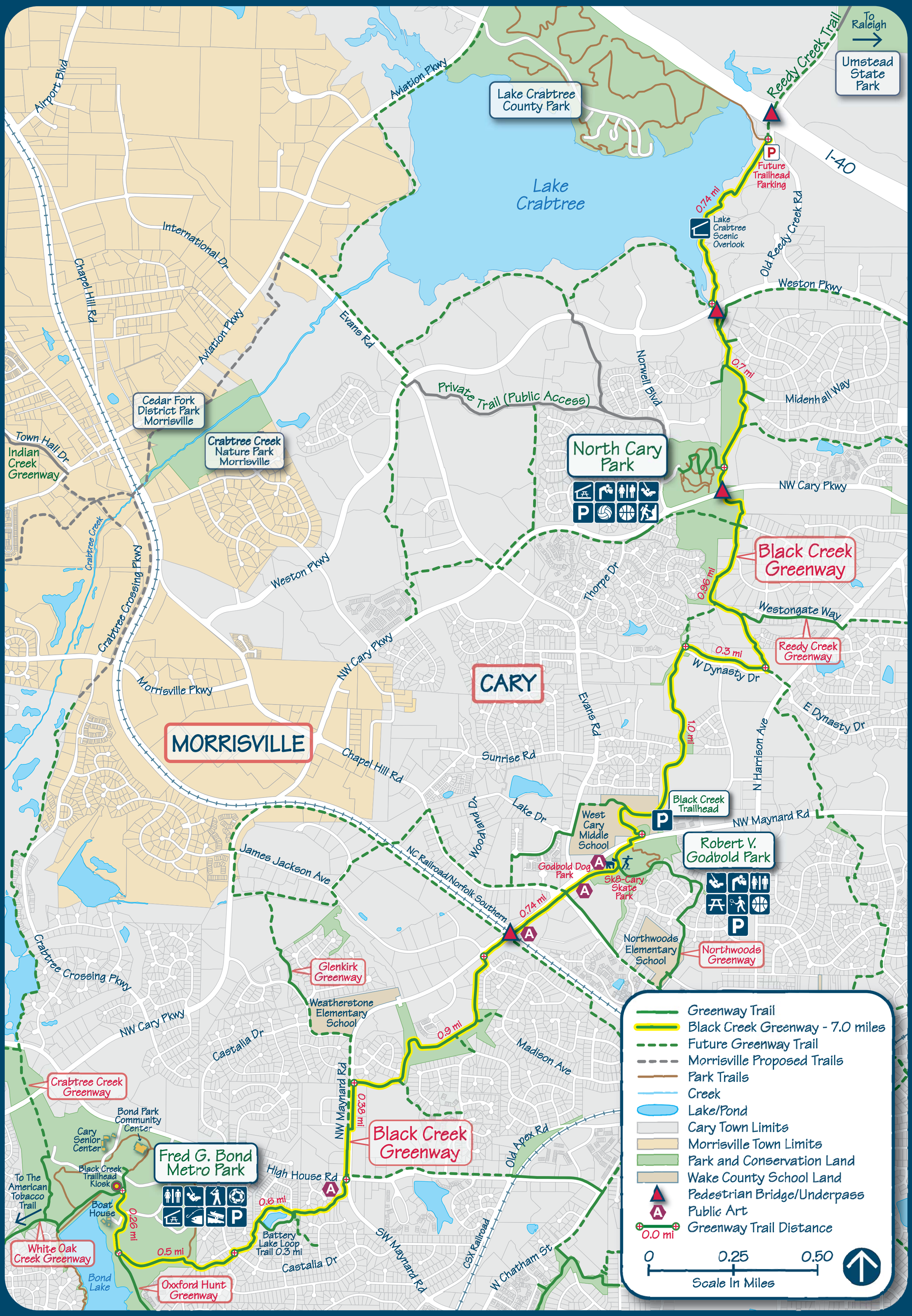
Lake Crabtree County Park
Lake Crabtree
Umstead State Park
To Raleigh
Reedy Creek Trail
I-40
Future Trailhead Parking
0.74 mi
Lake Crabtree Scenic Overlook
Old Reedy Creek Rd
Weston Pkwy
0.7 mi
Midenhall Way
Airport Blvd
Aviation Pkwy
International Dr
Chapel Hill Rd
Evans Rd
Private Trail (Public Access)
Norwell Blvd
Cedar Fork District Park Morrisville
Crabtree Creek Nature Park Morrisville
Town Hall Dr
Indian Creek Greenway
North Cary Park
NW Cary Pkwy
Crabtree Creek
Crabtree Crossing Pkwy
Weston Pkwy
Thorpe Dr
Black Creek Greenway
0.96 mi
Westongate Way
Reedy Creek Greenway
0.3 mi
W Dynasty Dr
NW Cary Pkwy
CARY
Morrisville Pkwy
MORRISVILLE
Evans Rd
1.0 mi
E Dynasty Dr
N Harrison Ave
Chapel Hill Rd
Sunrise Rd
Lake Dr
Woodland Dr
Black Creek Trailhead
NW Maynard Rd
West Cary Middle School
Robert V. Godbold Park
James Jackson Ave
NC Railroad/Norfolk Southern
Godbold Dog Park
Sk8-Cary Skate Park
0.74 mi
Northwoods Elementary School
Northwoods Greenway
Crabtree Crossing Pkwy
Glenkirk Greenway
Weatherstone Elementary School
0.9 mi
NW Cary Pkwy
Castalia Dr
Madison Ave
Crabtree Creek Greenway
NW Maynard Rd
0.38 mi
Bond Park Community Center
Cary Senior Center
Black Creek Greenway
Old Apex Rd
Fred G. Bond Metro Park
High House Rd
Black Creek Trailhead Kiosk
To The American Tobacco Trail
Boat House
0.26 mi
0.6 mi
Battery Lake Loop Trail 0.3 mi
SW Maynard Rd
CSX Railroad
W Chatham St
0.5 mi
Castalia Dr
White Oak Creek Greenway
Bond Lake
Oxxford Hunt Greenway
Greenway Trail
Black Creek Greenway - 7.0 miles
Future Greenway Trail
Morrisville Proposed Trails
Park Trails
Creek
Lake/Pond
Cary Town Limits
Morrisville Town Limits
Park and Conservation Land
Wake County School Land
Pedestrian Bridge/Underpass
Public Art
0.0 mi
Greenway Trail Distance
0
0.25
0.50
Scale In Miles

White Oak Greenway, Cary NC

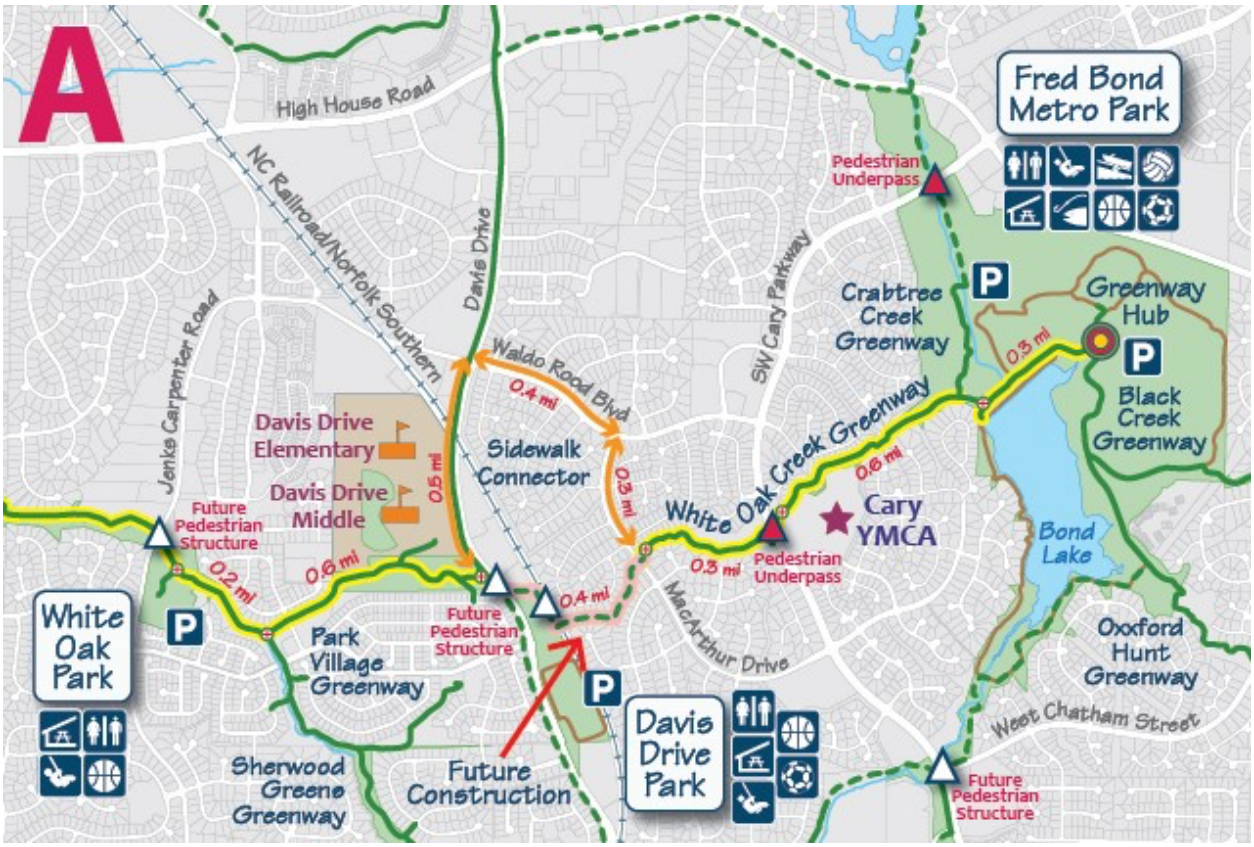

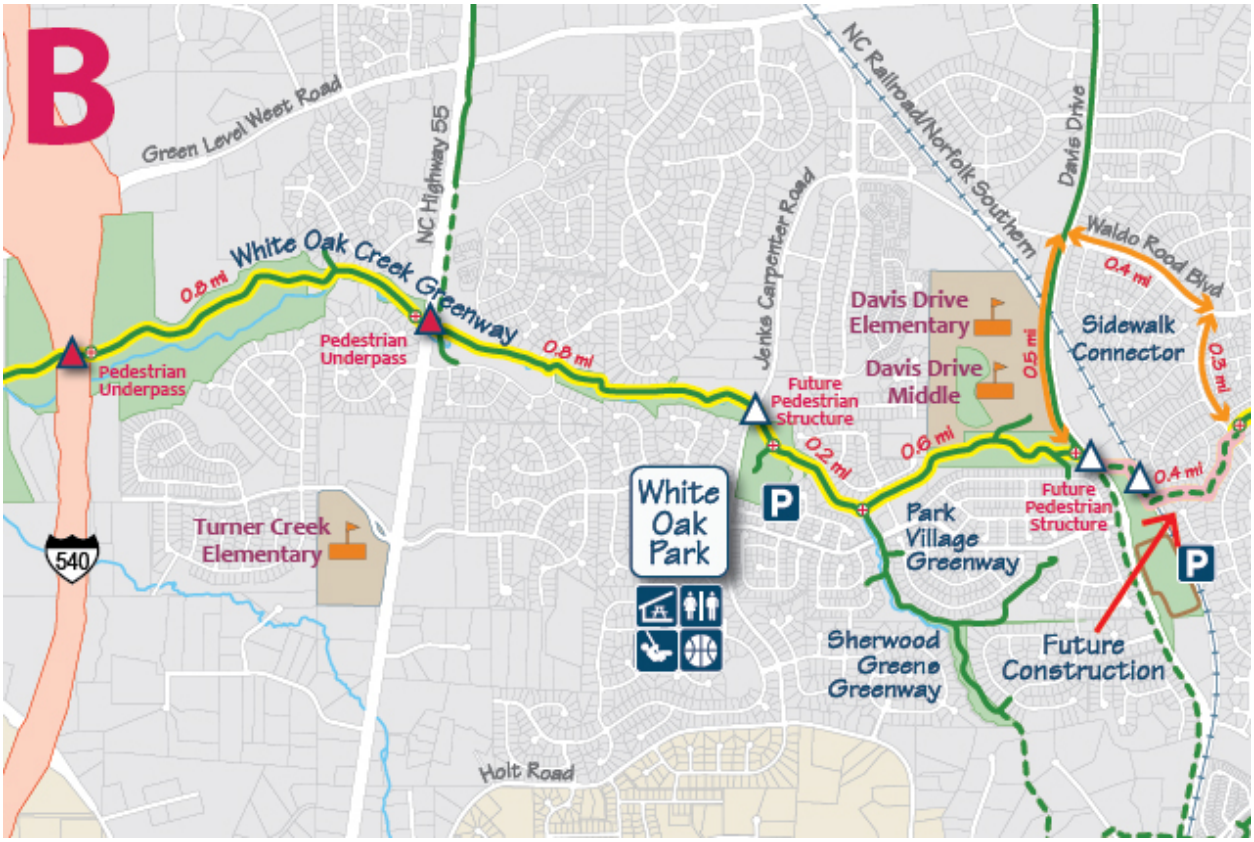

American Tobacco Trail
White Oak Creek Greenway
White Oak Church Road
Green Level West Road
Green Level Church Road
Future Park
Green Level High
Turner Creek Elementary
540
Roberts Road
NC Highway 55
Holt Ro
Jenks Road
Wimberly Road Parking Area
US Army Corps Of Engineers Jordan Lake
Wimberly Ro
55